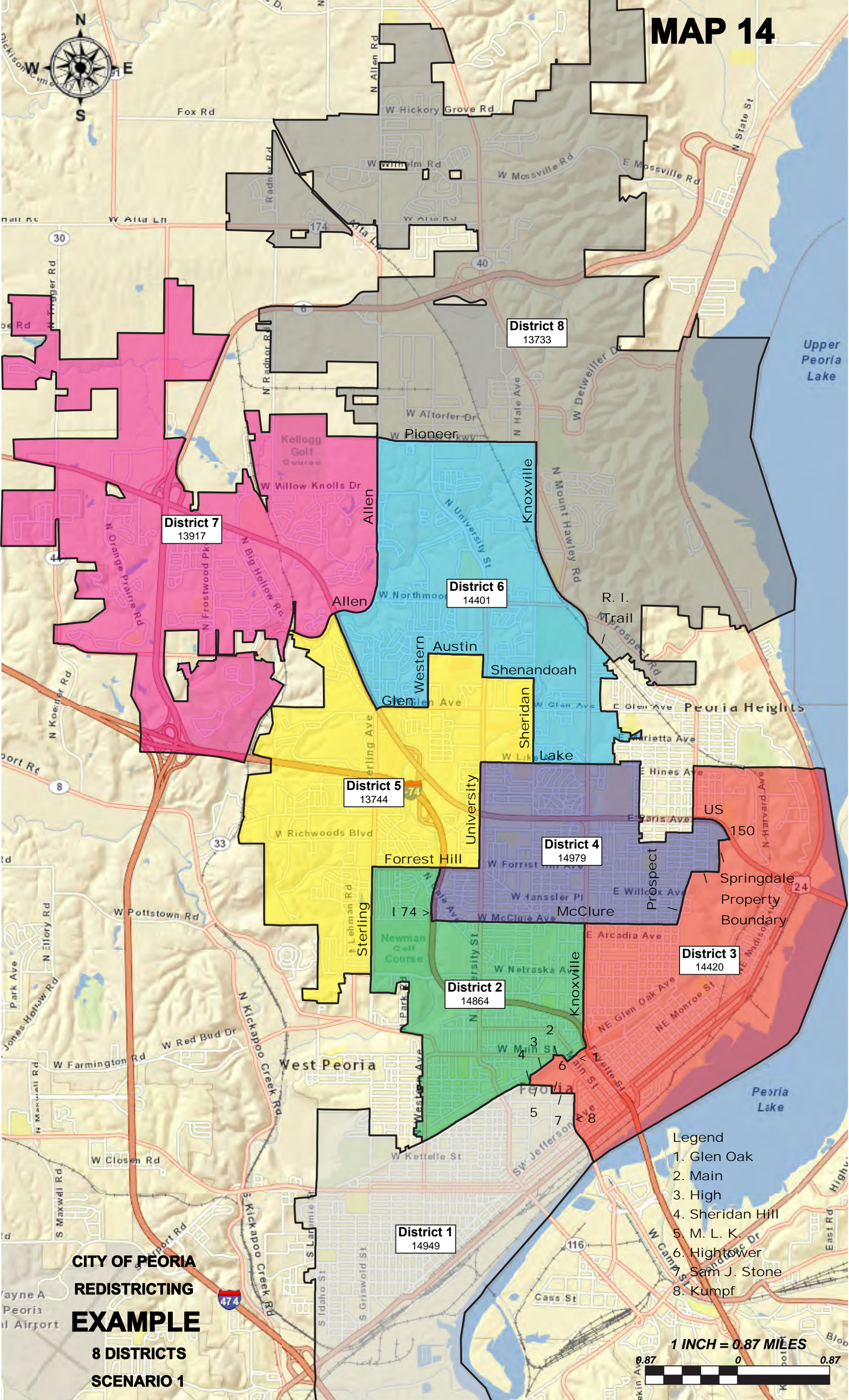


MAP 14



District 7
13917

District 8
13733

District 6
14401

District 5
13744

District 4
14979

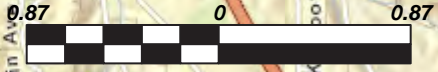
District 3
14420

District 2
14864

District 1
14949

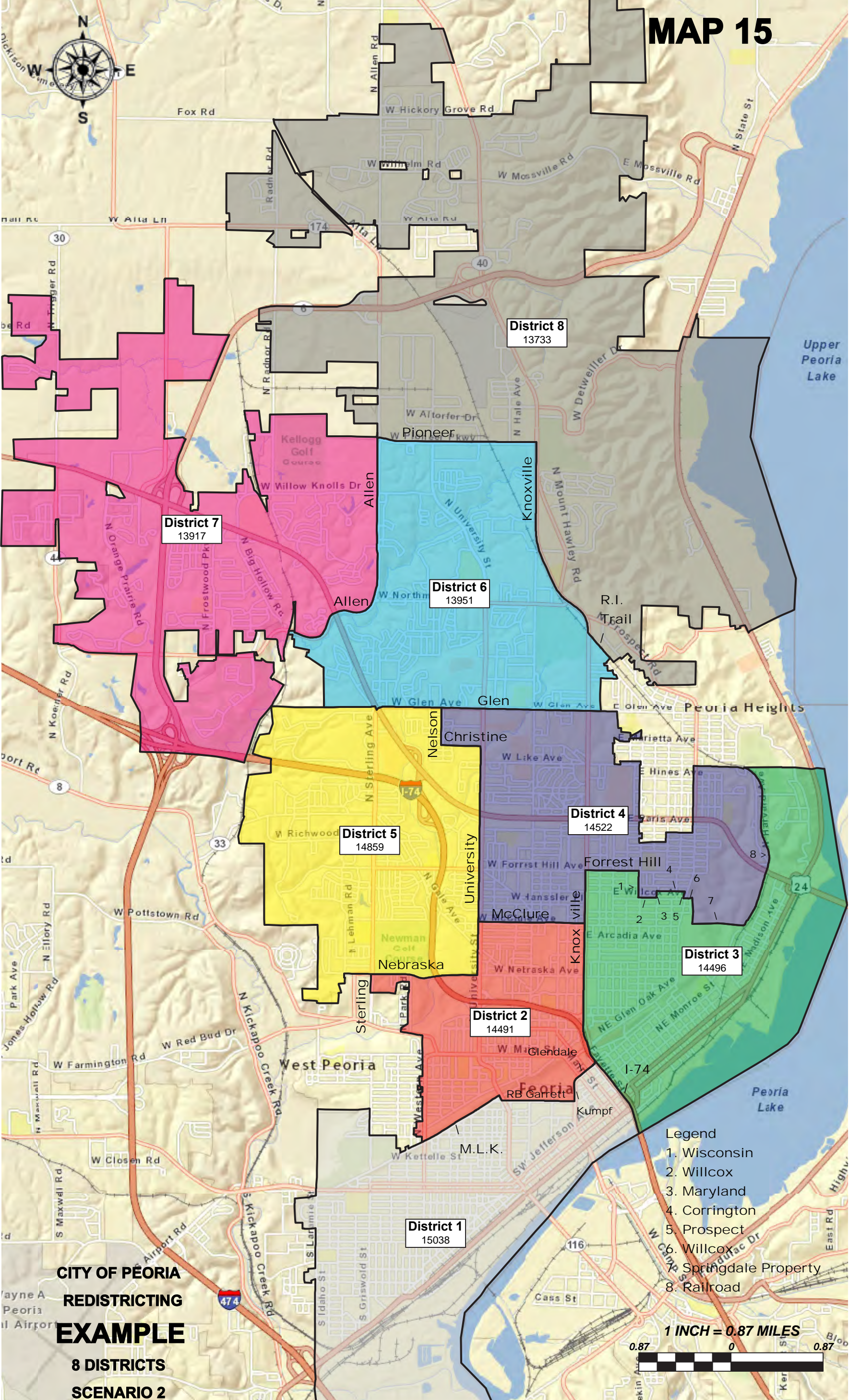
- Legend
- 1. Glen Oak
 - 2. Main
 - 3. High
 - 4. Sheridan Hill
 - 5. M. L. K.
 - 6. Hightower
 - 7. Sam J. Stone
 - 8. Kumpf

1 INCH = 0.87 MILES



CITY OF PEORIA
REDISTRICTING
EXAMPLE
8 DISTRICTS
SCENARIO 1


MAP 15



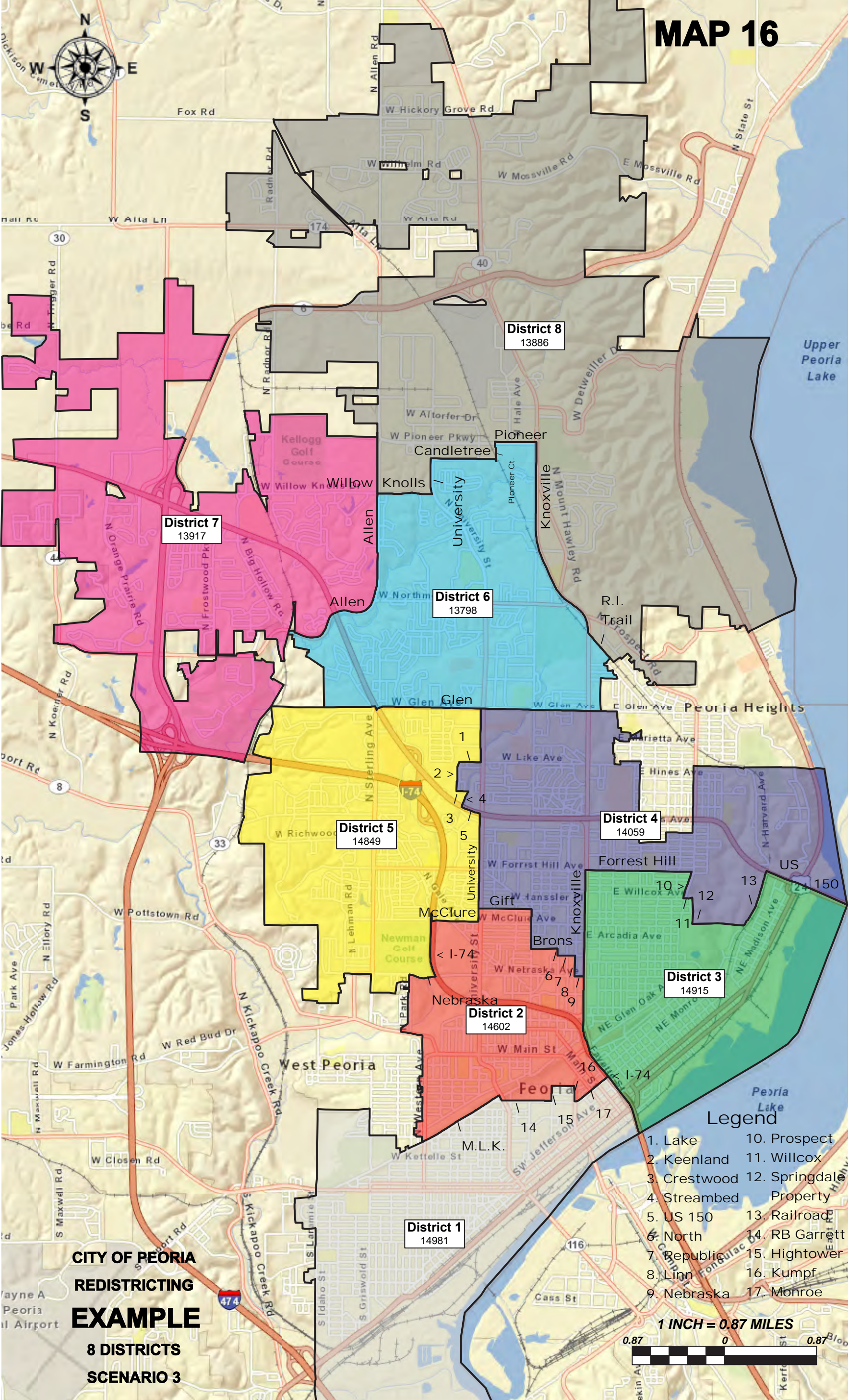
**CITY OF PEORIA
REDISTRICTING
EXAMPLE
8 DISTRICTS
SCENARIO 2**

- Legend
- 1. Wisconsin
 - 2. Willcox
 - 3. Maryland
 - 4. Corrinton
 - 5. Prospect
 - 6. Willcox
 - 7. Springdale Property
 - 8. Railroad

1 INCH = 0.87 MILES



MAP 16



District 7
13917

District 8
13886

District 6
13798

District 5
14849

District 4
14059

District 2
14602


District 3
14915

District 1
14981

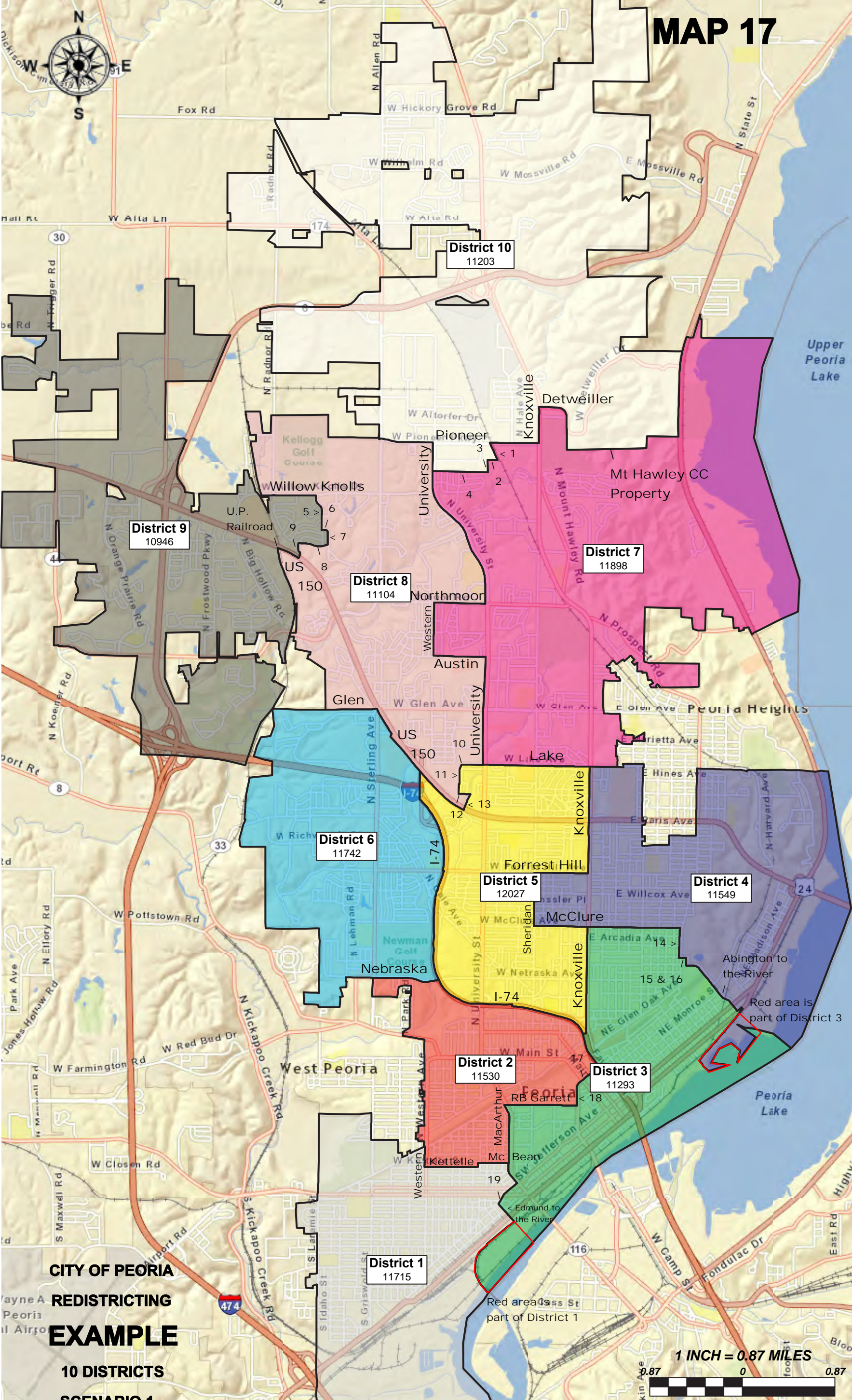
**CITY OF PEORIA
REDISTRICTING
EXAMPLE
8 DISTRICTS
SCENARIO 3**

- Legend**
- 1. Lake
 - 2. Keenland
 - 3. Crestwood
 - 4. Streambed
 - 5. US 150
 - 6. North
 - 7. Republic
 - 8. Linn
 - 9. Nebraska
 - 10. Prospect
 - 11. Willcox
 - 12. Springdale
 - 13. Railroad
 - 14. RB Garrett
 - 15. Hightower
 - 16. Kumpf
 - 17. Monroe

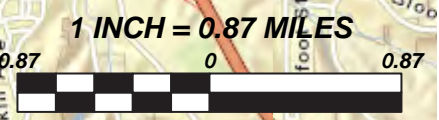
1 INCH = 0.87 MILES



MAP 17



CITY OF PEORIA
REDISTRICTING
EXAMPLE
10 DISTRICTS
SCENARIO 1

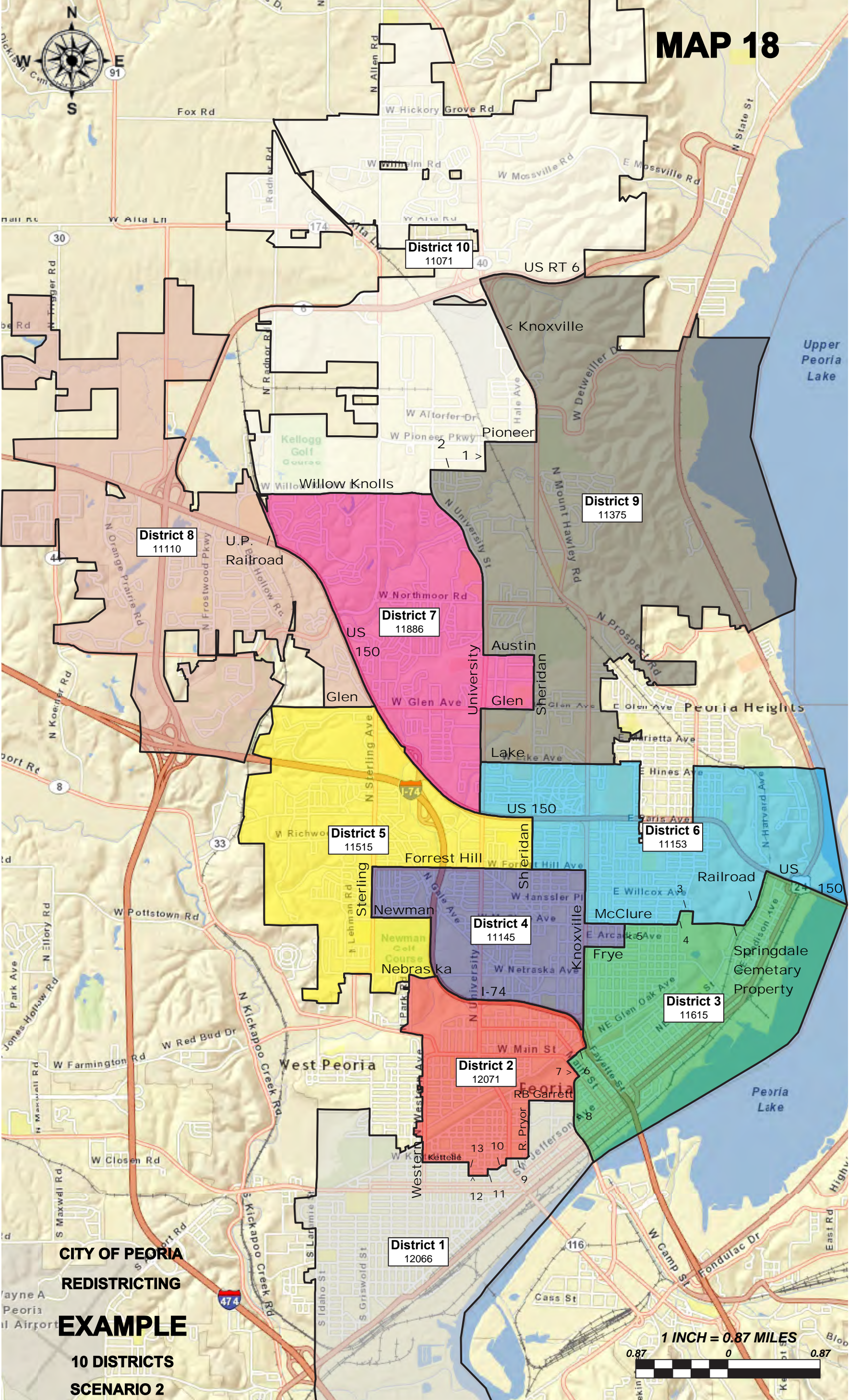


MAP 17

STREET LEGEND

- | | |
|--|---------------|
| 1. Rock Island Trail | 10. Lake |
| 2. Candletree | 11. Keenland |
| 3. Villawood | 12. Crestwood |
| 4. Property Line between Hawthorne
Hill Subdivision & Northern Multi-
Family Development | 13. Streambed |
| 5. Rockvale | 14. Prospect |
| 6. Parkwood | 15. Republic |
| 7. Parkwood | 16. East |
| 8. Chartwell | 17. Glendale |
| 9. Mountello | 18. Kumpf |
| | 19. Jefferson |

MAP 18



District 8
11110

District 10
11071

District 9
11375

District 7
11886

District 5
11515

District 6
11153

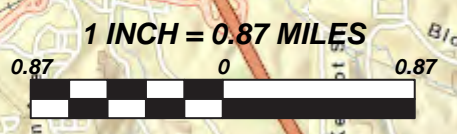
District 4
11145

District 3
11615

District 2
12071

District 1
12066

**CITY OF PEORIA
REDISTRICTING
EXAMPLE
10 DISTRICTS
SCENARIO 2**

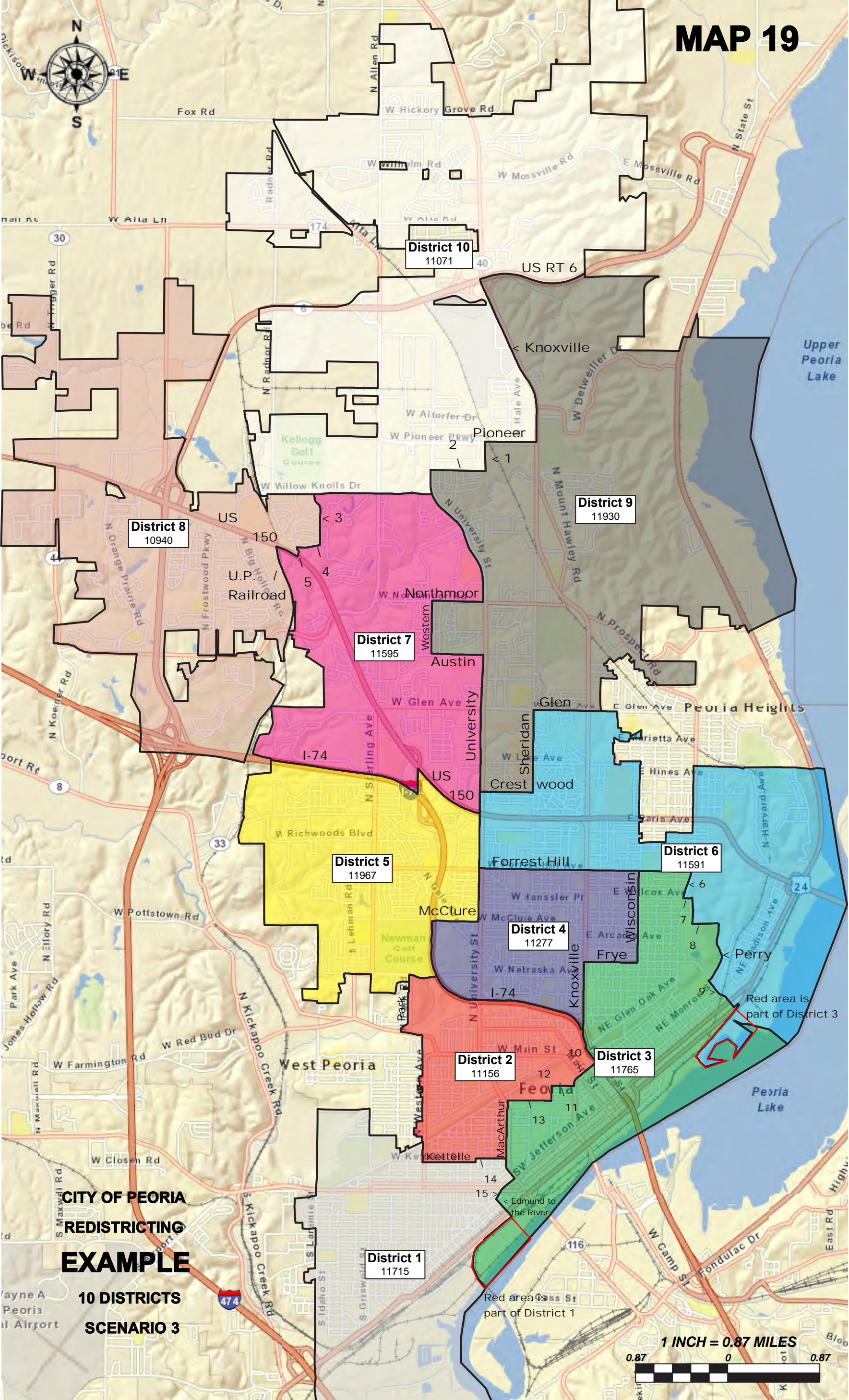


MAP 18

STREET LEGEND

- | | |
|--|--------------------------|
| 1. Sommer | 7. Main |
| 2. Property Line between Hawthorne
Hill Subdivision & Northern Multi-
Family Development | 8. Kumpf |
| 3. Gift | 9. McBean |
| 4. Prospect | 10. Brotherson to Butler |
| 5. Indiana | 11. Charlton |
| 6. Glen Oak | 12. Millman |
| | 13. Louisa |

MAP 19



**CITY OF PEORIA
REDISTRICTING
EXAMPLE
10 DISTRICTS
SCENARIO 3**

1 INCH = 0.87 MILES
0.87 0 0.87

MAP 19

STREET LEGEND

- | | |
|---|---------------------------------|
| 1. Sommer | 8. Springdale Cemetery Property |
| 2. Property Line between Hawthorne Hill Subdivision & Northern Multi-Family Development | 9. Abington to the River |
| 3. Rockvale | 10. Glendale |
| 4. Chartwell | 11. Martin Luther King |
| 5. Mountello | 12. Hightower |
| 6. Prospect | 13. RB Garrett |
| 7. Gift | 14. McBean |
| | 15. Jefferson |